

Introduction to EUROGEO

Karl Donert, President EUROGEO,

Director: European Centre of Excellence: digital-earth.eu

Director: Innovative Learning Network

eurogeomail@yahoo.co.uk





EUROGEO Aims

Advance the status of geography:

- organise **events / activities** for members
- produce **publications**
- **support** geographers
- identify and promote **good practise**
- **research**, give **advice** on geography
- **lobby** at European and national level
- make **recommendations** on **policies**



EUROGEO



- Legally based in Belgium (Flanders)
- International NGO – **established 1979**
- Participatory status at **Council of Europe**
- Consultative status at **the United Nations**
- Position to influence in Europe / beyond
- Aim to **protect** geography and **promote** the work of geographers





Council of Europe



- **EUROGEO at the Council of Europe (since 1983)**
- **Culture, Education, Environment, Economy**
 - Lobbying in the Parliamentary Assembly
 - Responding to statements and policy
- **Human rights, Democracy**



Council of Europe



Education and Culture Committee - Commission éducation et culture

Group description

Official working tool of the Education and Culture Committee of the Conference of INGOs of the Council of Europe. / Outil de travail officiel de la Commission éducation et culture de la Conférence des OING du Conseil de l'Europe.

Attachments

EDUCATION AND CULTURE COMMITTEE
COMMISSION EDUCATION ET CULTURE



Intercultural Cities
Cités interculturelles



The right to lifelong learning
Le droit à l'éducation tout au long de la vie



Europe of Heritage and Creation
Europe du patrimoine et de la création



Digital
Numérique



JOIN GROUP

Current decisions


There are no active decisions right now.

Subgroups






Geographers in Policy (Parliamentary Assembly)



Geographers in the policy arena



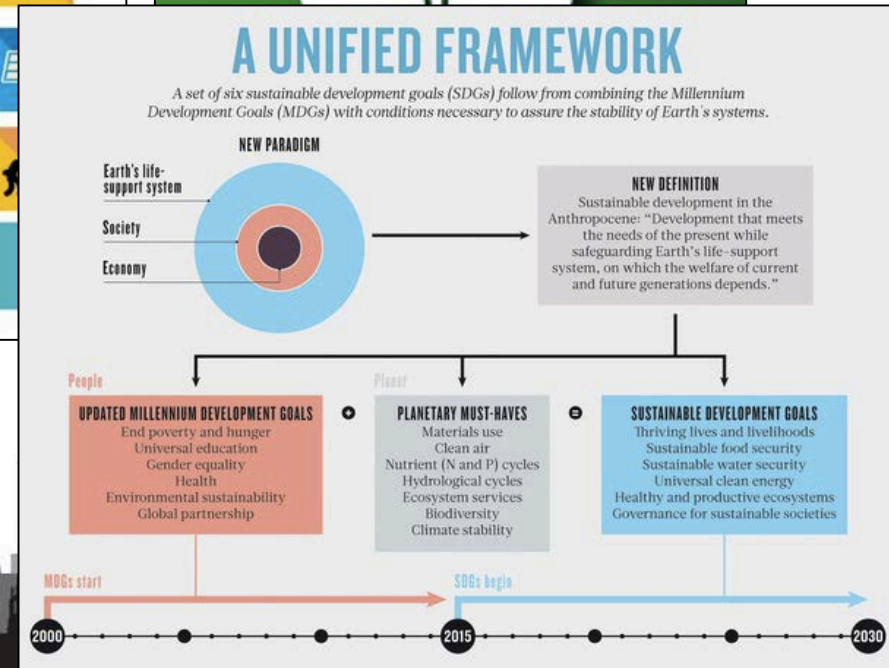
LIVING LANDSCAPE





Geographers in the Policy arena (SDGs)


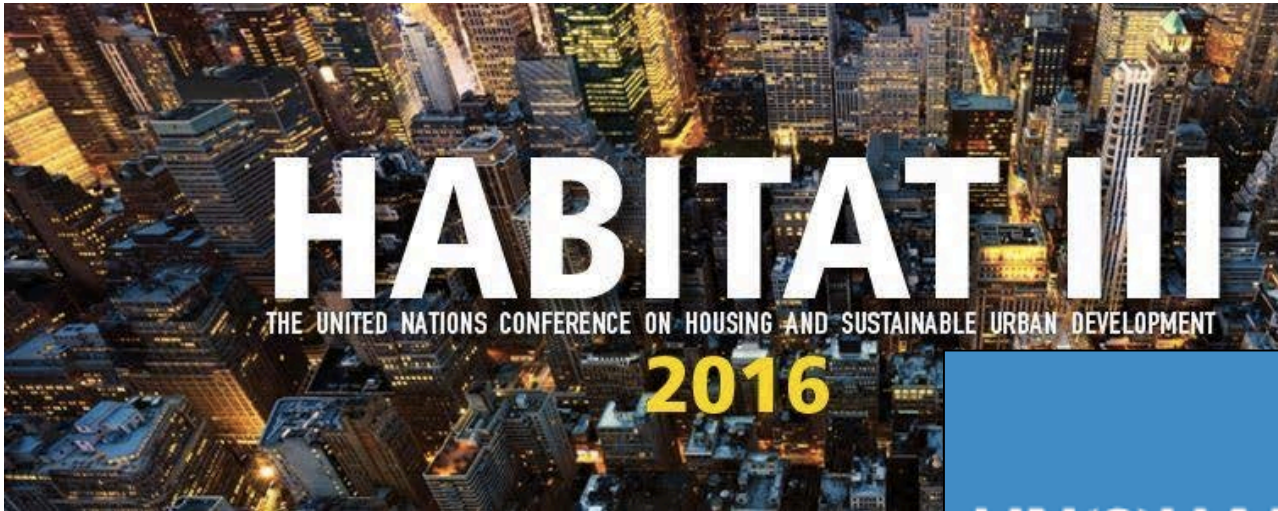
- GOAL 1 END POVERTY
- GOAL 2 END HUNGER
- GOAL 3 WELL-BEING
- GOAL 4 QUALITY EDUCATION
- GOAL 5 GENDER EQUALITY
- GOAL 6 WATER AND SANITATION FOR ALL
- GOAL 7 AFFORDABLE AND SUSTAINABLE ENERGY
- GOAL 8 DECENT WORK FOR ALL
- GOAL 9 TECHNOLOGY TO BENEFIT ALL
- GOAL 10 REDUCE INEQUALITY
- GOAL 11 SAFE CITIES AND COMMUNITIES
- GOAL 12 RESPONSIBLE CONSUMPTION BY ALL
- GOAL 13 STOP CLIMATE CHANGE
- GOAL 14 PROTECT THE OCEAN
- GOAL 15 TAKE CARE OF THE EARTH
- GOAL 16 LIVE IN PEACE
- GOAL 17 MECHANISMS AND PARTNERSHIPS TO REACH THE GOALS



RIO+20
United Nations
Conference on
Sustainable
Development



Geographers in the policy arena (UN)





Geo for All - Making Geospatial education and opportunities accessible to all




Springer Book Series

BOOKS & CD ROMS

» Show all 1 results

ADD ALL 1 RESULTS TO MARKED ITEMS



Geospatial Challenges in the 21st Century



Series: » Key Challenges in Geography

Koutsoopoulos, Kostis, Miguel, Rafael, Donert, Karl (Eds.)
2019

Price from **149,99 €**

Available Formats: [eBook](#)  [Hardcover](#) 

More Information 

ADD ALL 1 RESULTS TO MARKED ITEMS



"A fine journal with excellent and widely cited papers on European geography"
SCOPUS Evaluation Team (2014)

Translating the work of geo-scientists into the policy arena

European Journal of Geography




Volume 5 • Number 1 • March 2014 • ISSN 1792-1341



European Association of Geographers

European Journal of Geography

European Association of Geographers



Volume 5 • Number 1 • March 2014 • ISSN 1792-1341



European Journal of Geography

<http://www.eurogeographyjournal.eu>

Navigation Menu

E-journal



Manuscripts



General Info Pages



» Authors Map and Graphs

» Website Analytics

» Abstracting & Indexing

» Editorial Board

» Useful Links

» News

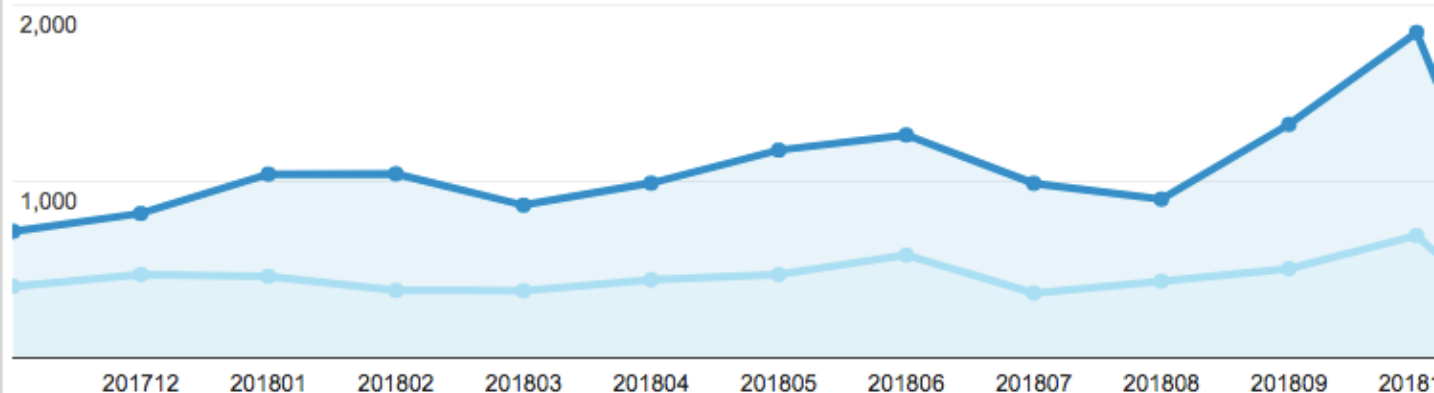
» About the EUROGEO

» Publication Ethics

Contact us

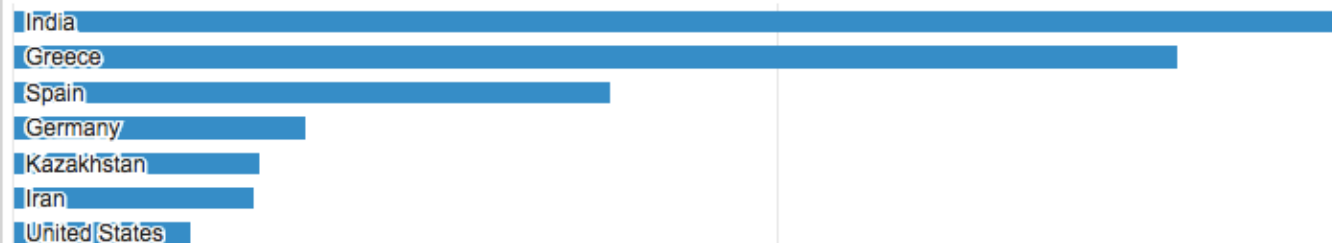
EGJ Sessions and users over the past year/per month.

● Sessions ● Users



EGJ Sessions per country over the past year.

■ Sessions



<http://www.geocapabilities.org>



**Monthly e-
newsletter**

**News &
updates**

Jobs, grants

Social media



<http://www.eurogeography.eu>

<http://www.geocapabilities.org>





EUROGEO projects

GeoCapabilities: teachers as curriculum leaders



GI-Learner: learning lines in GIS



School on the Cloud: impact of the Cloud in education



SeaChange: Ocean Literacy



SMILE: sustainable transport and the very young



YouthMetre: young people and policy







DEVELOPMENT AND RESEARCH



AWARENESS RAISING AND NETWORKING





Conferences 2019

14-15 March 2019: Paris, France

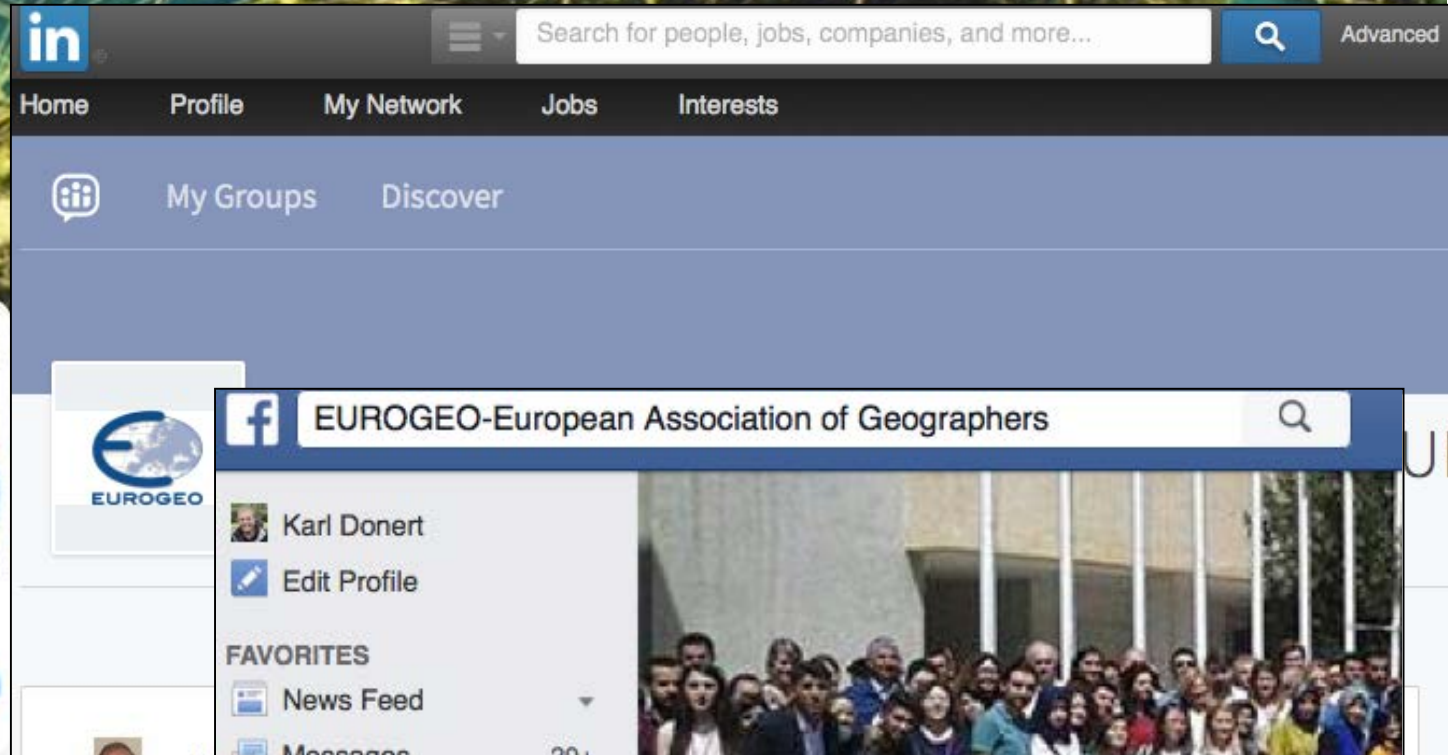
Theme: "Teaching in challenging times"

29-31 August 2019: Ljubljana, Slovenia

Theme: "Hidden Geographies"

<http://www.eurogeography.eu>





Follow EUROGEO on Social Media

Twitter @eurogeography

LinkedIn: <https://www.linkedin.com/groups/2267015>

Facebook:

<https://www.facebook.com/groups/194359357259031>



KARL DONERT ON TWITTER

RT @GeoSkills_Plus #Geography hits all of these!! "10 Skills The Workforce of the Future Will Need" @GeoSkills_Plus <http://t.co/eaYuPXGaD> about 1 hour ago

Geo-cube: a #geographical journey #geoed #edtech

Karl Donert, Consultant
President EUROGEO
kdonert@yahoo.com
[@karldonert](#)



are citizenship Cloud
education geo-media
geography GIS ICT nice
some spatial citizenship tags
teacher training these



**EU Digital
Agenda: where
does education
really fit in?**



Spatial Citizenship

October 17, 2014 / 0
Comments / in News
/ by admin

CATEGORIES

Articles
Featured
Frontpage Article
Images